














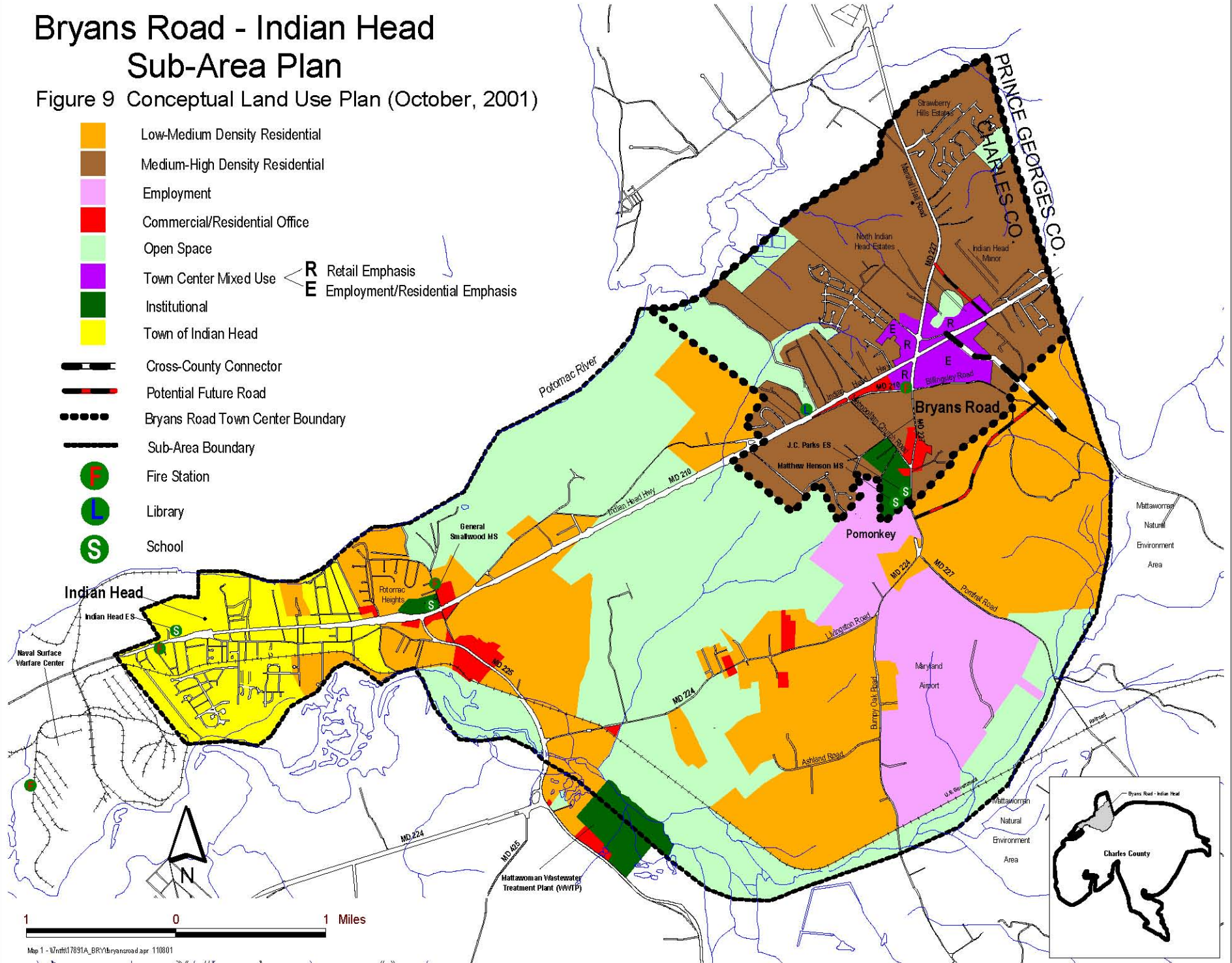


Bryans Road - Indian Head Sub-Area Plan

Figure 9 Conceptual Land Use Plan (October, 2001)

-  Low-Medium Density Residential
 -  Medium-High Density Residential
 -  Employment
 -  Commercial/Residential Office
 -  Open Space
 -  Town Center Mixed Use
 - R Retail Emphasis
 - E Employment/Residential Emphasis
 -  Institutional
 -  Town of Indian Head
-
-  Cross-County Connector
 -  Potential Future Road
 -  Bryans Road Town Center Boundary
 -  Sub-Area Boundary
-
-  Fire Station
 -  Library
 -  School



3-3

1 0 1 Miles

Map 1 - \mntf17891A_BRY\Bryansroad.apr. 110801

